



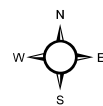
A&A TRADING
(Haida Gwaii) LTD.

Sandspit & Blaine Block Projections

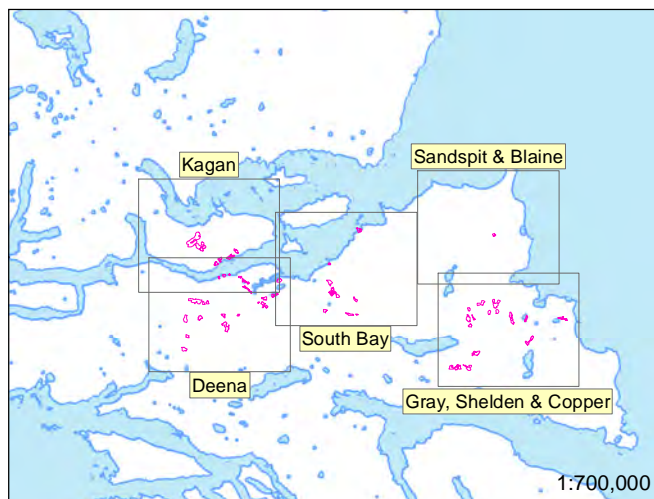
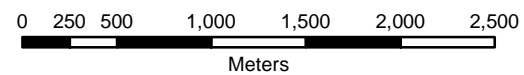
Legend

- Approved Blocks
- Proposed Blocks 2023-2024
- Proposed Blocks 2025+
- Private Land Blocks
- Harvested
- Planted
- Proposed Roads
- Recently Constructed Roads
- Log Handling Facilities
- Parks, Conservation, & Protected Area
- TFL58, FLA16870 & T0184 Boundary
- Private Land Areas

Date: 5/30/2023



Map Scale : 1:40,000



Source: Esri, Maxar, GeoEye, Earthstar Geographics, CNES/Airbus DS, USDA, USGS, AeroGRID, IGN, and the GIS User Community